

Guédelon's Path



Visorando



Walk No. 7152317

A walk proposed by Office de Tourisme de Puisaye-Forterre

Market circuit n°23.

In an hour walking, rendezvous in the 13th century, on a legendary path and meet the middle-age castles builders.

Duration :	3h 00	Difficulty :	Easy
Distance :	9.76 km	Return to departure point :	Yes
Vertical gain :	75 m	Activity :	Walking
Vertical drop :	76 m	Region :	Puisaye
Highest point :	297 m	District :	Treigny (89520)
Lowest point :	226 m		

EN BOURGOGNE
LA PUISAYE
A DU GÉNIE!

Description

Departure from le Champ de Foire facing the northern entrance of the old graveyard.

(D/A) Cross la Rue (street) du Petit Pont and take the Chemin de la Déplaisance (at the very left), to North-West direction. On the way, leave a path going on the right. You're arriving at Les Jolivots' hamlet (cross on the right).

(1) Take the little road going to West (ignore the one going rightly right that serves some houses). Keep going until the end, walking along the château de Ratilly on your left (ability to turn around it).

(2) Keep going leaving all around you Les Martins' hamlet, Le Bourg-sans-Paille's hamlet and Les Pautrats' hamlet.

(3) From the end of this road bordered by funny trees called "tétards", take the sandy path going North-West. Leave a first path crossed on your right (forest path) and keep going to the next crossing.

(4) Take the path on your right and go down leaving a walk on the right.

(5) Pass at the foot of les Neufs Pas. Keep going left to achieve on a large road (D955).

(6) Cross cautiously, go down on the right (the path goes along a wooden fencing) to join the middle-age castle Guédelon. At the end of your visit, retrace your path.

(5) Turn left (visually, almost straight). Cross the ford on the footbridge or even through the stream if the level of water allows it. Forget the path going left and rejoin the Château Colnot (a simple house on the right).

(7) Turn right, go in front of a small pond. At the fork, veer off right and arrive at a crosswalk of 5, whose a larger forest path.

(8) Take the second left path. Several side junctions are to be left. After a glade with a field on the right, a path is on the right.

(9) Take it and keep going to the first crosswalk. Turn right and at the second crosswalk, turn left. Then, keep walking straight to the wood's exit. So rejoin the departure point **(D/A)**.

Practical information

The path a bit muddy at the end when it has recently rained. Possibility to eat in Guédelon. Lovely circuit to do with children. This circuit is offered by the Tourist Center of Puisaye-Forterre.

It is reported and marked by a yellow line (PR®) and is n°23. If you have encountered a difficulty (obstacle, lack of marks, lack of

Waypoints

S/E Champ de Foire

N 47.550714° / E 3.181634° - alt. 233 m - km 0

1 Crossroads

N 47.552815° / E 3.172762° - alt. 249 m - km 0.84

2 - Château de Ratilly

N 47.555204° / E 3.167901° - alt. 271 m - km 1.34

3 Les Pautrats

N 47.561098° / E 3.16229° - alt. 287 m - km 2.16

4 Crossroads

N 47.568409° / E 3.157172° - alt. 287 m - km 3.07

5 Common point Round trip - Les Neufs Pas

N 47.579932° / E 3.156056° - alt. 269 m - km 4.46

6 D955 Road

N 47.580465° / E 3.15479° - alt. 271 m - km 4.58

7 Arrival on a small asphalt road

N 47.575182° / E 3.167708° - alt. 278 m - km 6.06

8 Crossroads of 5 paths

N 47.5684° / E 3.161496° - alt. 279 m - km 6.98

9 T-crossroads

N 47.563274° / E 3.173448° - alt. 272 m - km 8.06

S/E Champ de Foire - Chantier médiéval de Guédelon

N 47.550712° / E 3.181656° - alt. 233 m - km 9.76

upkeeping...) thank you to tell us here.

Accommodations (B&B, gites and youth hostel) and restaurants in the village of Treigny.

Reserved camping-car park in the center of the village.

In the nearby area

Let yourself be counted by the legend of the nine steps.

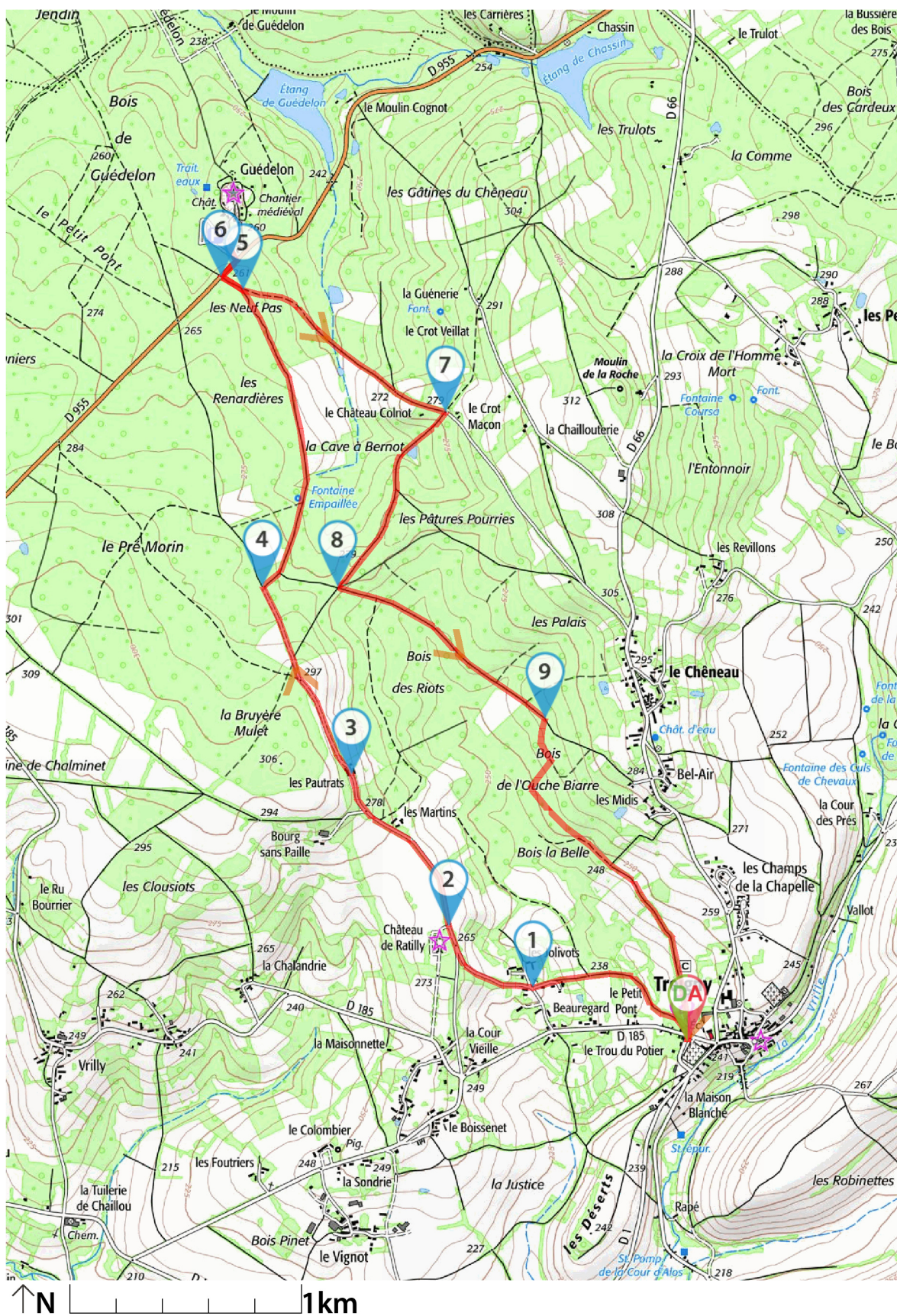
(6) Don't miss a complete visit of Guédelon, once your on-site.

More informations : Tourist Center of Puisaye-Forterre.

Let us know your opinion on : <https://www.visorando.com/en/walk-guedelon-s-path/>

Find out more : *Office de Tourisme de Puisaye-Forterre - 3, Place de la République 89170 SAINT-FARGEAU*

Tel : 03 86 45 61 31 - Email : loisirs@puisaye-tourisme.fr - Website : <https://www.puisaye-tourisme.fr/>



Extract of IGN map c - Paris - 2024 Authorisation n 70. 14010

Always stay careful and alert while following a route. Visorando and the author of this walk cannot be held responsible in the event of an accident during this route.



THE WALKER CODE

Visorando

by Visorando

Before the walk



CHOOSE YOUR WALK CAREFULLY

by matching its difficulty and duration to your skill and physical ability.



CHECK THE WEATHER FORECAST

and look for other important information, such as snow, temperature, tide times, wind speed, fire risks, etc.



BE PROPERLY PREPARED

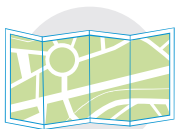
by taking suitable equipment with you, such as whistle, first-aid kit, appropriate clothing and something to eat and drink.



LET SOMEONE KNOW

where you will be walking.

During the walk



STAY ON THE PATH

Follow local signs and keep to marked paths unless wider access is available.




RESPECT THE COUNTRYSIDE

by not damaging fences, fields and crops and not picking fruit or vegetables..



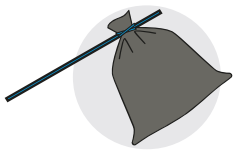
RESPECT LOCAL RESTRICTIONS

such as bans on fires, barbecues, camping, fishing, swimming, etc.



LEAVE GATES AS YOU FIND THEM

be cautious of farm animals : try to go around, not through herds or flocks.



TAKE YOUR RUBBISH HOME

and do not leave any trace of your journey except your footprint.



DON'T MAKE LOTS OF NOISE

and do be respectful and courteous to people along the route.



KEEP YOUR DOG ON LEAD

and have it close to you at every crossroads of other users. Bag and bin its dog poo. Walking with a dog is not recommended on routes where there are farm animals.



THE COUNTRYSIDE IS A LIVING ENVIRONMENT

that evolves with time. Waling is an adventure and there are risks associated with it. Be responsible, and know when it is better to give up and turn around than get into danger.

Countryside Code for England and Wales : <http://www.gov.uk/countryside-code>
Countryside Code for Scotland : <https://www.outdooraccess-scotland.scot/>
Countryside Code for Northern Ireland : <https://www.nidirect.gov.uk/articles/countryside-code>

Emergency contact : 999 (UK) or 112 (Worldwide)

In case of accident, please do not sue the owners of the places where it happened because hikers could be prohibited there then. However, feel free to report to us any risk encountered.